








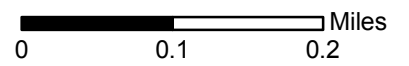




Legend

-  Municipal Boundary
-  Parcel Boundary
-  Streams & Waterbodies
-  Roads
- Sewer Service Areas**
-  Fieldsboro WWTP
-  Areas with Existing Connection to Sewer Service
-  T1 Permitted Discharges
-  Discharge to Ground Water
-  Discharge to Surface Water



Burlington County Wastewater Management Plan

Amending the Tri-County Water Quality Management Plan

Map 3M- 14: Borough of Fieldsboro Wastewater Service Areas

Prepared by: Burlington County Department of Resource Conservation
Mailing Address: PO Box 6000
Mount Holly, NJ 08060
Physical Address: 624 Pemberton Browns Mills Road
Pemberton, NJ 08068

Date: 4/12/2017

