





Legend

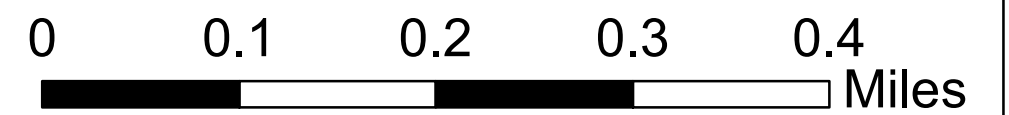

-  Municipal Boundary
-  Parcel Boundary
-  Sewer Service Areas
-  Zoning District Boundary

Major Roads

-  Interstate
-  Highway Authority Route
-  State Route
-  US Route

Map Zone Code Zone Name

C	Commercial
HC	Highway Commercial
I	Industrial
R-PRC	Planned Retirement Community
RA	Residential A
RB	Residential B
RC	Residential C
RC-Special	Residential C - Special



Burlington County Wastewater Management Plan

Amending the Tri-County Water Quality Management Plan

Map 4M-28: Borough of Pemberton Zoning

Prepared by: Burlington County Department of Resource Conservation
 Mailing Address: PO Box 6000
 Mount Holly, NJ 08060
 Physical Address: 624 Pemberton Browns Mills Road
 Pemberton, NJ 08068

