





Legend

-  Municipal Boundary
-  Parcel Boundary
-  Sewer Service Areas
-  Zoning District Boundary

Major Roads

-  Interstate
-  Highway Authority Route
-  State Route
-  US Route

Map Zone Code	Zone Name
CW	Coastal Wetlands
F	Forest
HC	Highway Commercial
PP	Pinelands Preservation
RD	Rural Development
SAP	Special Agricultural Production
VC	Village Commercial

Burlington County Wastewater Management Plan

Amending the Tri-County Water Quality Management Plan

Map4M-1: Bass River Township Zoning

Prepared by: Burlington County Department of Resource Conservation
 Mailing Address: PO Box 6000
 Mount Holly, NJ 08060
 Physical Address: 624 Pemberton Browns Mills Road
 Pemberton, NJ 08068

